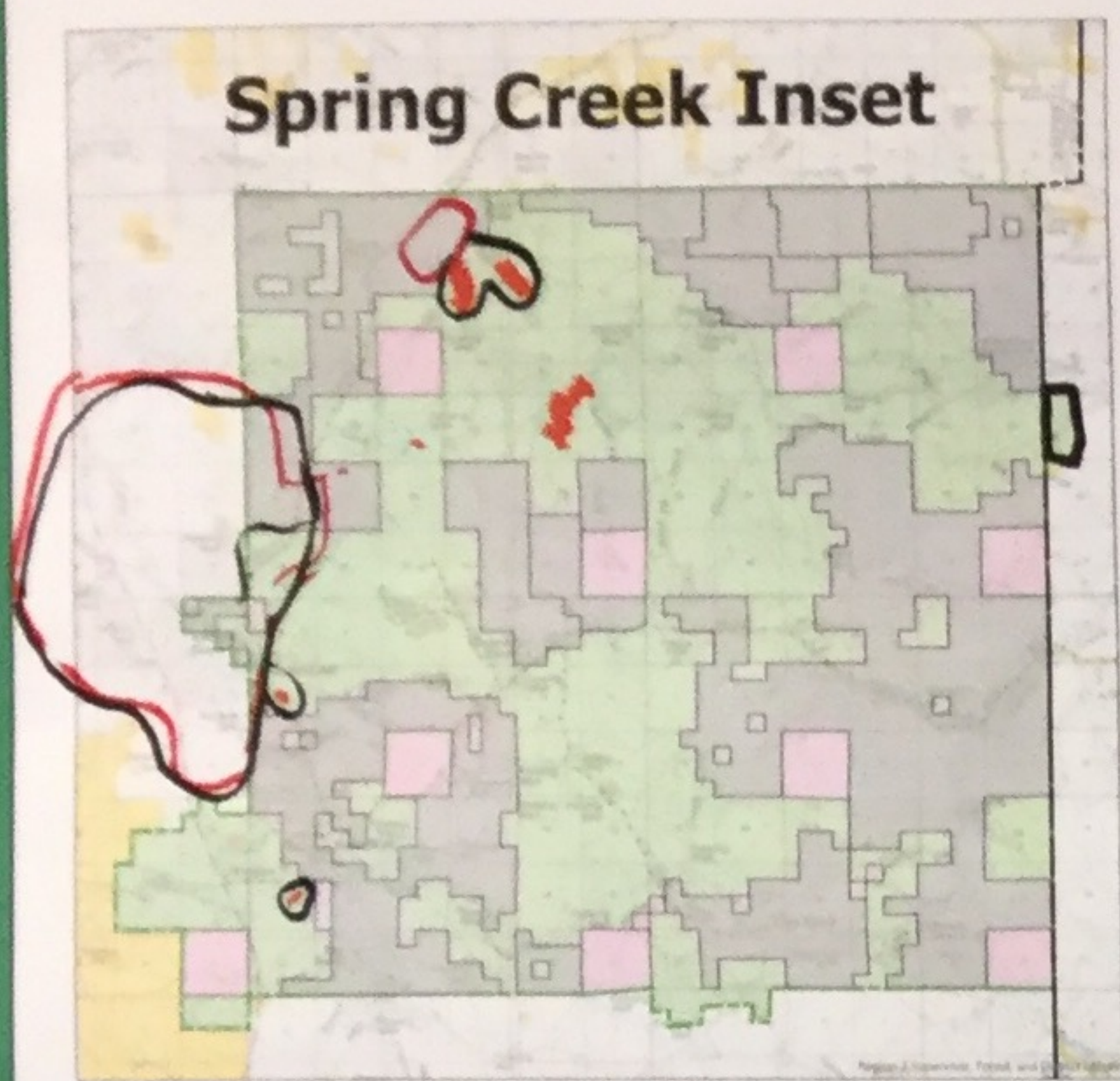
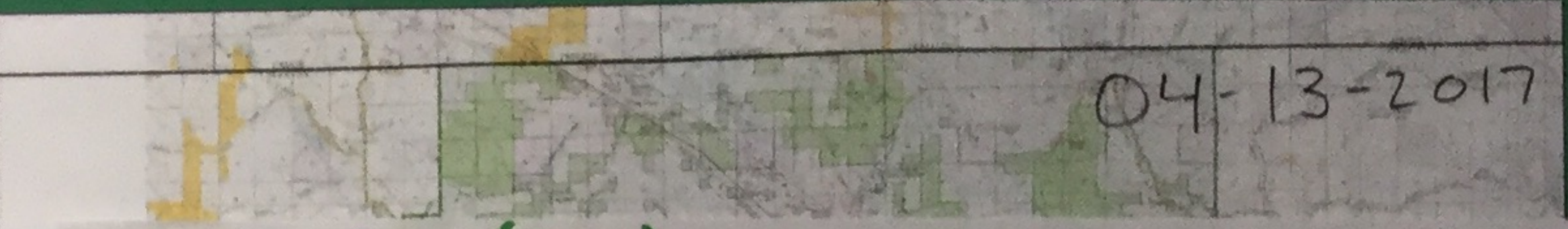


Thunder Basin National Grassland Prairie Dog Colonies & Mgmt Categories



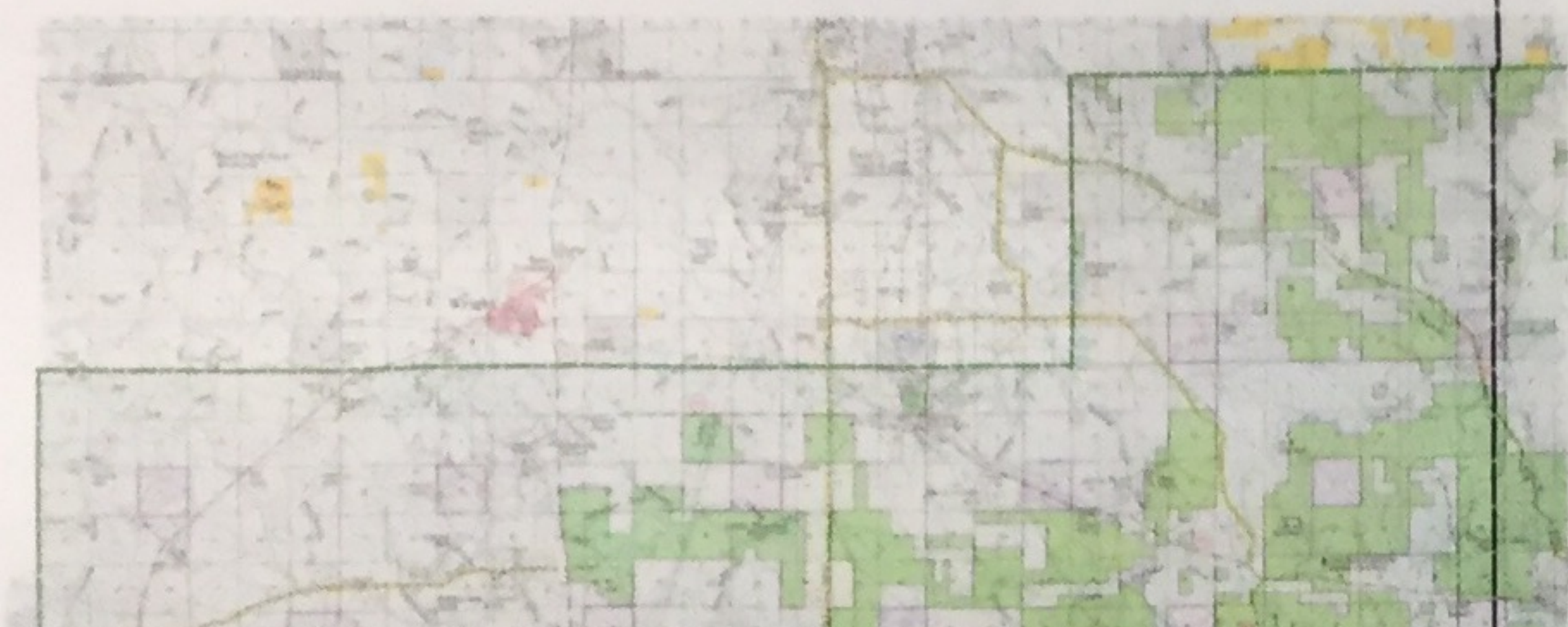
- Colonies
 - Treatment Non-lethal
 - Lethal
- Campbell County



Campbell/Crook


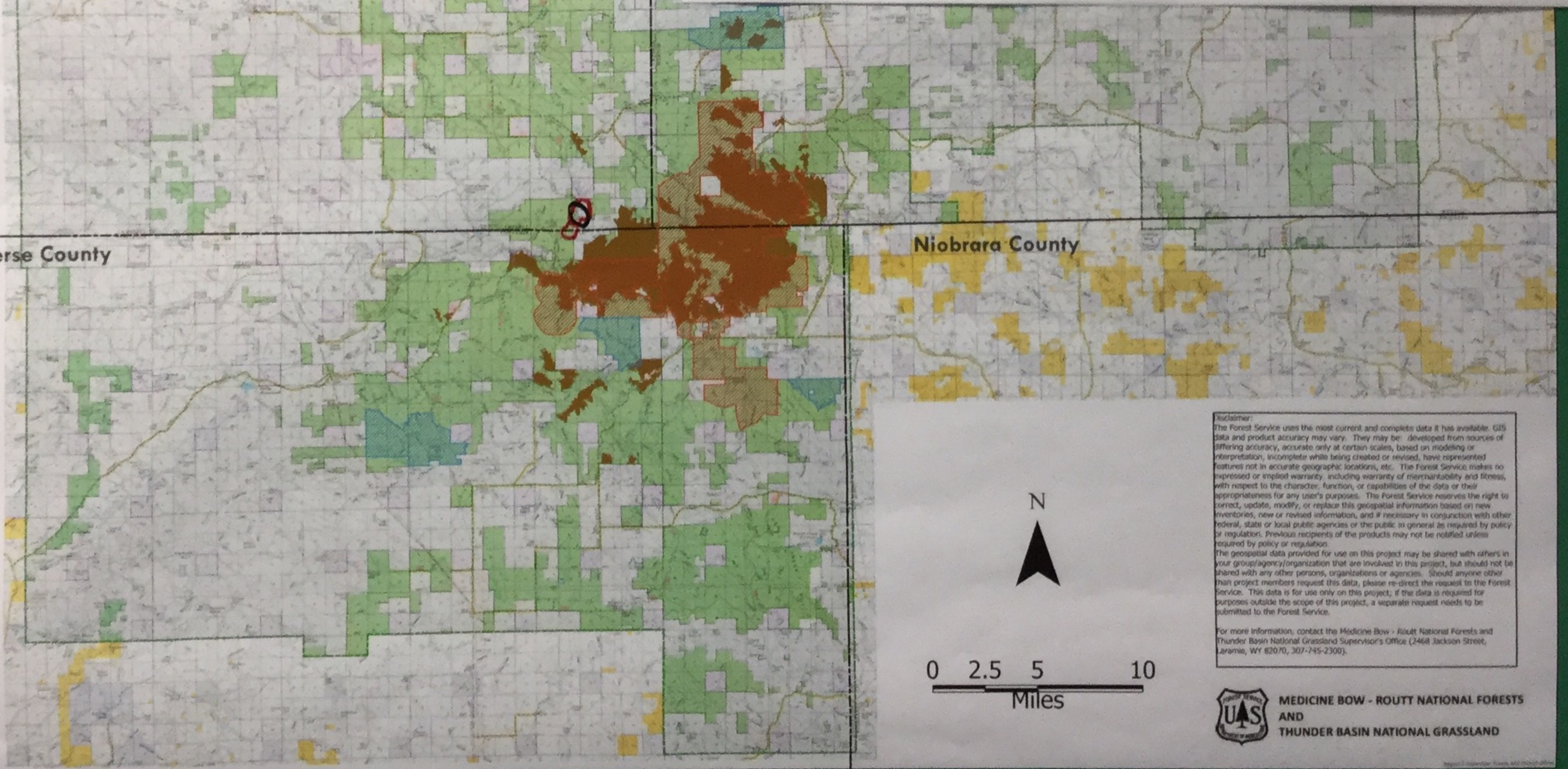
04-13-2017

- Crook Co. (Spring Creek) chunk would be lethal if occupied
- Langley private (SE corner Sect. 21)
Priority per Resolution
Health/Safety win 1 mile residence
- Spring Creek (Campbell)
Previously treated/need follow up



Converse County

Niobrara County



Disclaimer:
The Forest Service uses the most current and complete data it has available. GIS data and product accuracy may vary. They may be developed from sources of differing accuracy, accurate only at certain scales, based on modeling or interpretation, incomplete while being created or revised, have represented features not in accurate geographic locations, etc. The Forest Service makes no expressed or implied warranty, including warranty of merchantability and fitness, with respect to the character, function, or capabilities of the data or their appropriateness for any user's purposes. The Forest Service reserves the right to correct, update, modify, or replace this geospatial information based on new inventories, new or revised information, and if necessary in conjunction with other federal, state or local public agencies or the public in general as required by policy or regulation. Previous recipients of the products may not be notified unless required by policy or regulation.
The geospatial data provided for use on this project may be shared with others in your group/agency/organization that are involved in this project, but should not be shared with any other persons, organizations or agencies. Should anyone other than project members request this data, please re-direct the request to the Forest Service. This data is for use only on this project; if the data is required for purposes outside the scope of this project, a separate request needs to be submitted to the Forest Service.
For more information, contact the Medicine Bow - Routt National Forests and Thunder Basin National Grassland Supervisor's Office (2468 Jackson Street, Laramie, WY 82070, 307-745-2300).

UAS MEDICINE BOW - ROUTT NATIONAL FORESTS AND THUNDER BASIN NATIONAL GRASSLAND

- | | | | |
|------------|------------------------------|----------------|--------|
| Category 1 | 2015-16 Prairie Dog Colonies | Land Owner PVT | County |
| Category 2 | | STE | |

