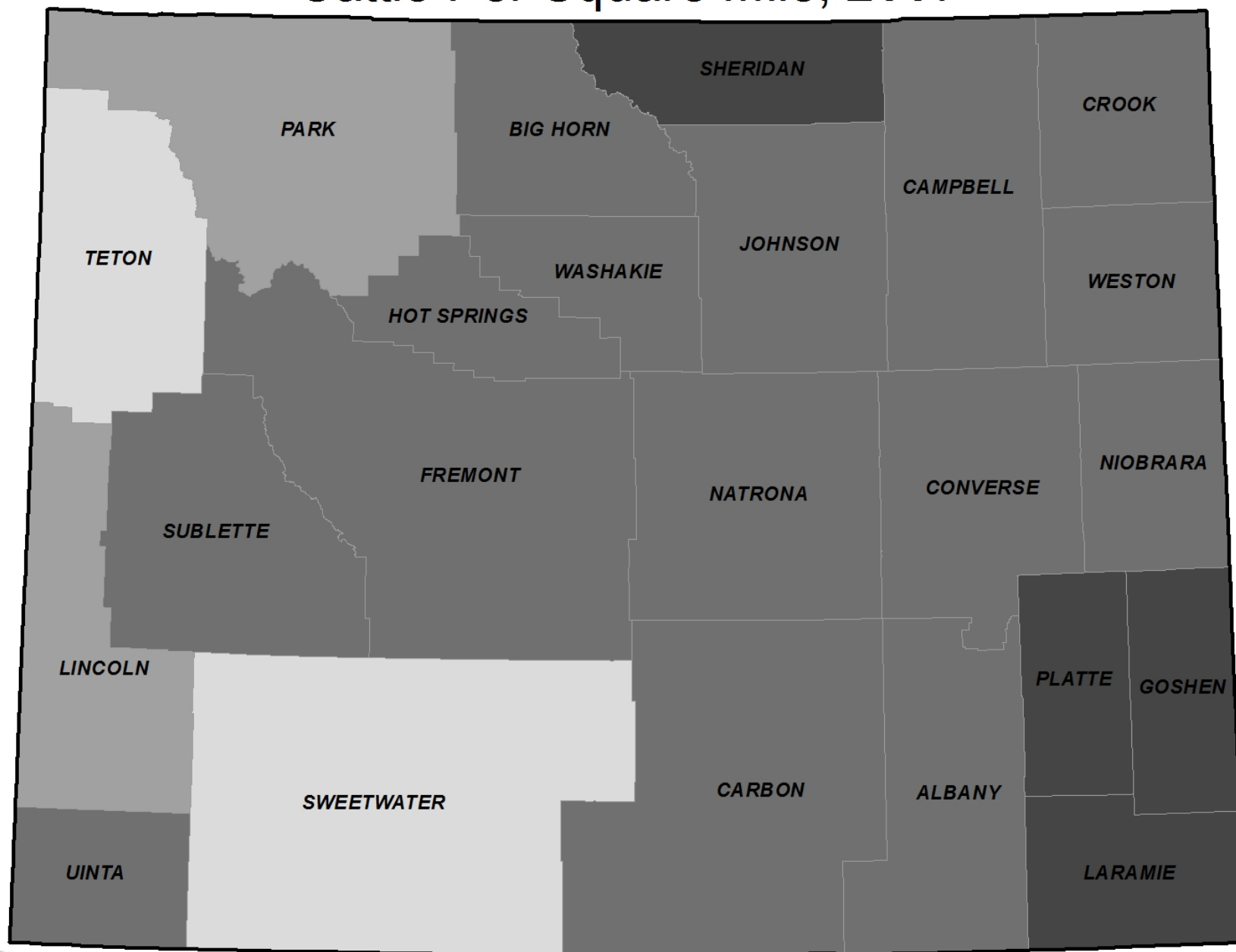

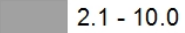




Cattle Per Square Mile, 2007



Number:  < 2.0  2.1 - 10.0  10.1 - 25.0  > 25.0

Cattle per Square Mile, 2007

Area	Area (sq. miles)	Cattle Population	Cattle per sq. mile*
Wyoming	97,841	1,311,799	13.4
Albany	4,306.9	53,267	12.4
Big Horn	3,156.2	51,027	16.2
Campbell	4,792.6	76,835	16.0
Carbon	7,959.1	87,078	10.9
Converse	4,261.6	52,072	12.2
Crook	2,869.6	67,811	13.6
Fremont	9,257.3	96,758	10.5
Goshen	5,530.3	111,477	50.0
Hot Spings	2,004.8	26,600	13.3
Johnson	4,170.0	45,534	10.9
Laramie	2,685.7	83,438	31.1
Lincoln	4,084.9	35,803	8.8
Natrona	5,368.1	54,575	10.2
Niobrara	2,624.6	50,915	19.4
Park	6,961.6	56,312	8.1
Platte	2,108.3	88,471	42.0
Sheridan	2,530.2	71,560	28.3
Sublette	4,928.6	50,692	10.3
Sweetwater	10,484.9	19,297	1.8
Teton	4,219.2	44,64	1.1
Uinta	2,087.1	44,517	21.3
Washakie	2,240.8	39,053	17.4
Weston	2,397.9	44,243	18.5

* http://www.agcensus.usda.gov/Publications/2007/Full_Report/Volume_1_Chapter_2_County_Level/Wyoming/