

Wyoming City and Town Populations, 1870



Population: ● 1 - 2,500 ● 2,501 - 7,500 ● 7,501 - 20,000 ● 20,001 - 30,000 ● > 30,000
 *County Seat in bold ** Present county boundaries in grey



Wyoming City and Town Populations, 1880



Population: ● 1 - 2,500 ● 2,501 - 7,500 ● 7,501 - 20,000 ● 20,001 - 30,000 ● > 30,000
 *County Seat in bold ** Present county boundaries in grey



Wyoming City and Town Populations, 1890



Population: ● 1 - 2,500 ● 2,501 - 7,500 ● 7,501 - 20,000 ● 20,001 - 30,000 ● > 30,000
 *County Seat in bold ** Present county boundaries in grey



Wyoming City and Town Populations, 1900



Population: ● 1 - 2,500 ● 2,501 - 7,500 ● 7,501 - 20,000 ● 20,001 - 30,000 ● > 30,000
 *County Seat in bold ** Present county boundaries in grey



Wyoming City and Town Populations, 1910



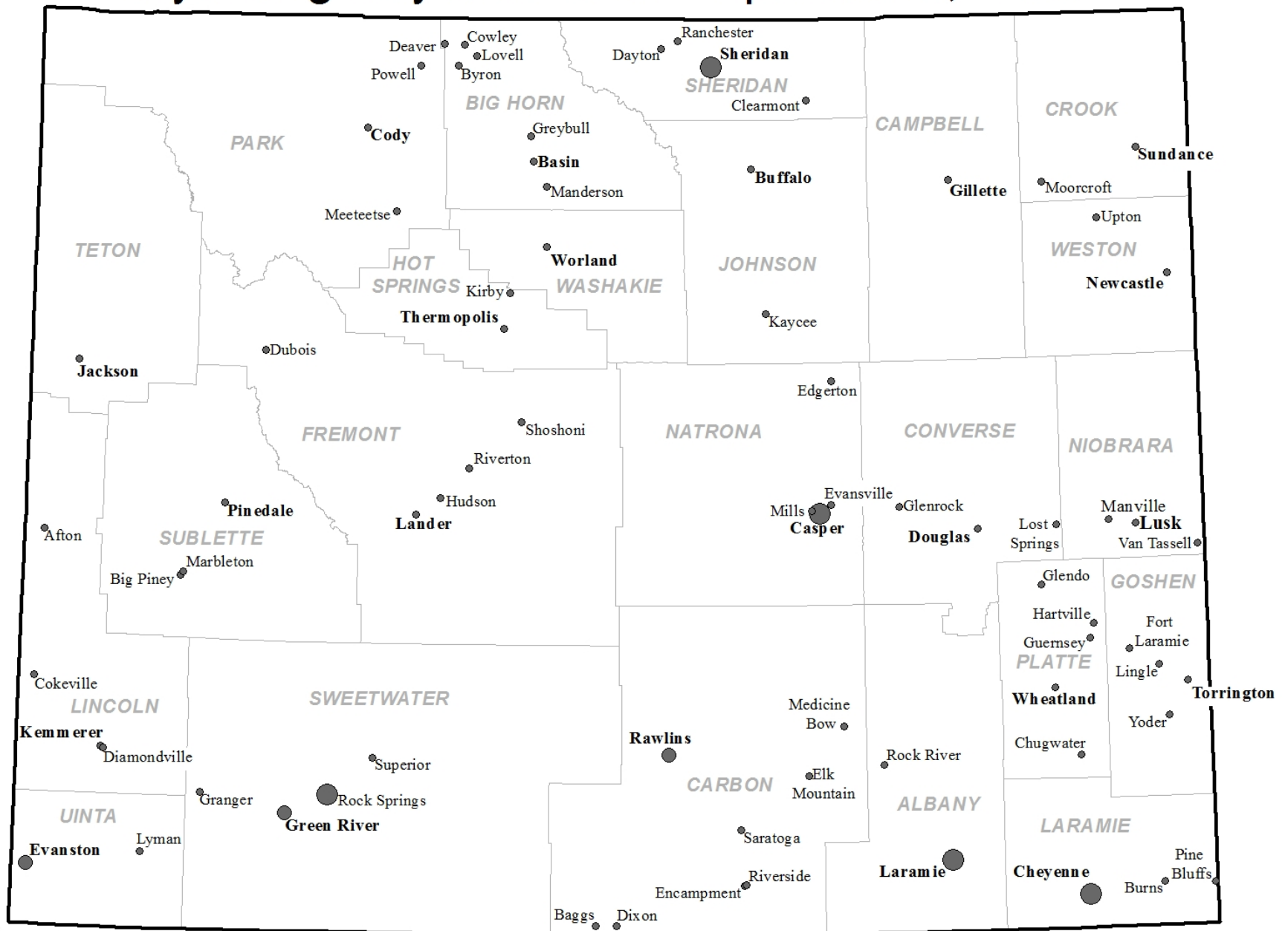
Population: ● 1 - 2,500 ● 2,501 - 7,500 ● 7,501 - 20,000 ● 20,001 - 30,000 ● > 30,000
 *County Seat in bold ** Present county boundaries in grey



Wyoming City and Town Populations, 1920

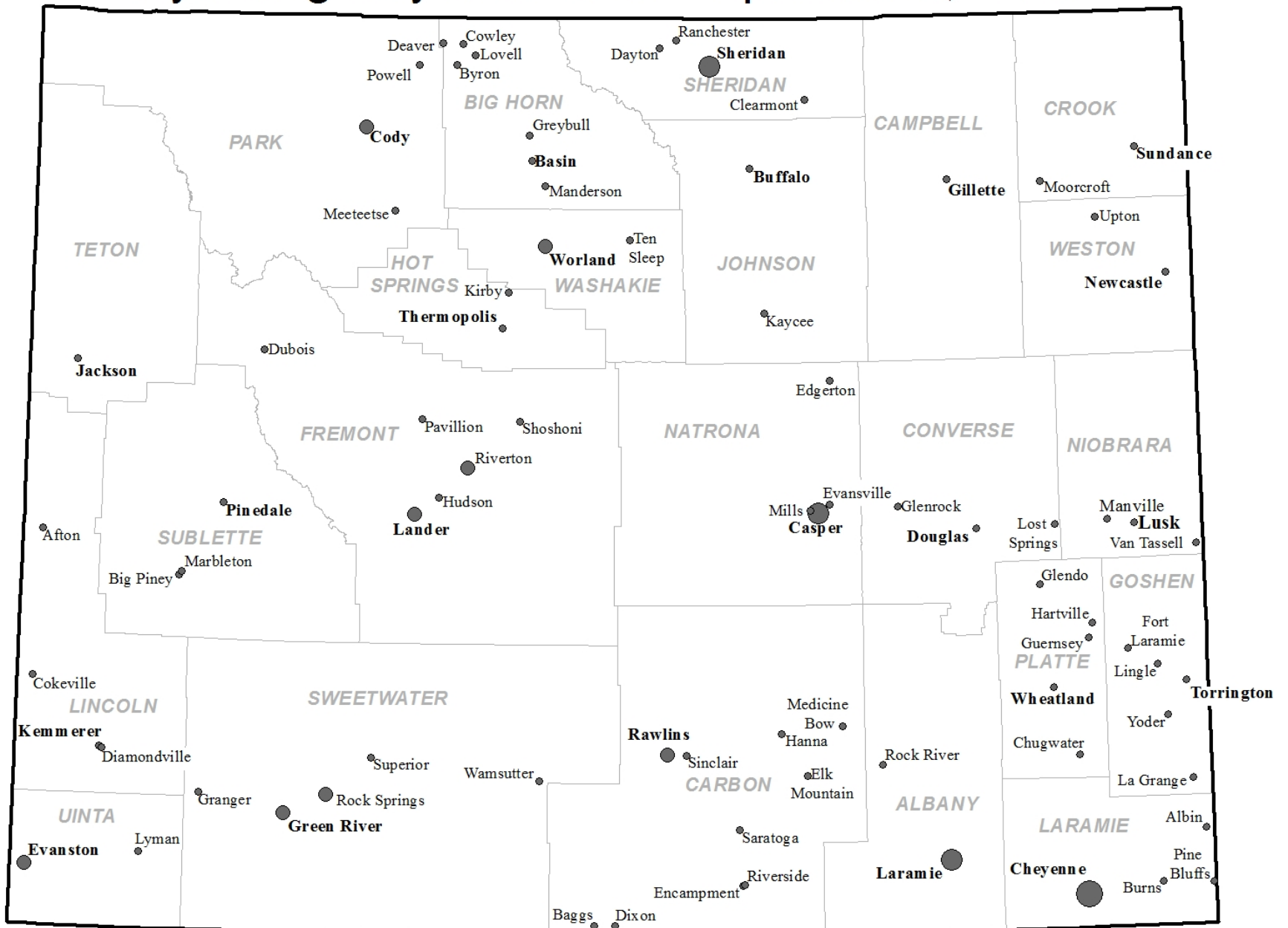


Wyoming City and Town Populations, 1930



Population: • 1 - 2,500 ● 2,501 - 7,500 ● 7,501 - 20,000 ● 20,001 - 30,000 ● > 30,000
*County Seat in bold ** Present county boundaries in grey

Wyoming City and Town Populations, 1940



Population: ● 1 - 2,500 ● 2,501 - 7,500 ● 7,501 - 20,000 ● 20,001 - 30,000 ● > 30,000
 *County Seat in bold ** Present county boundaries in grey



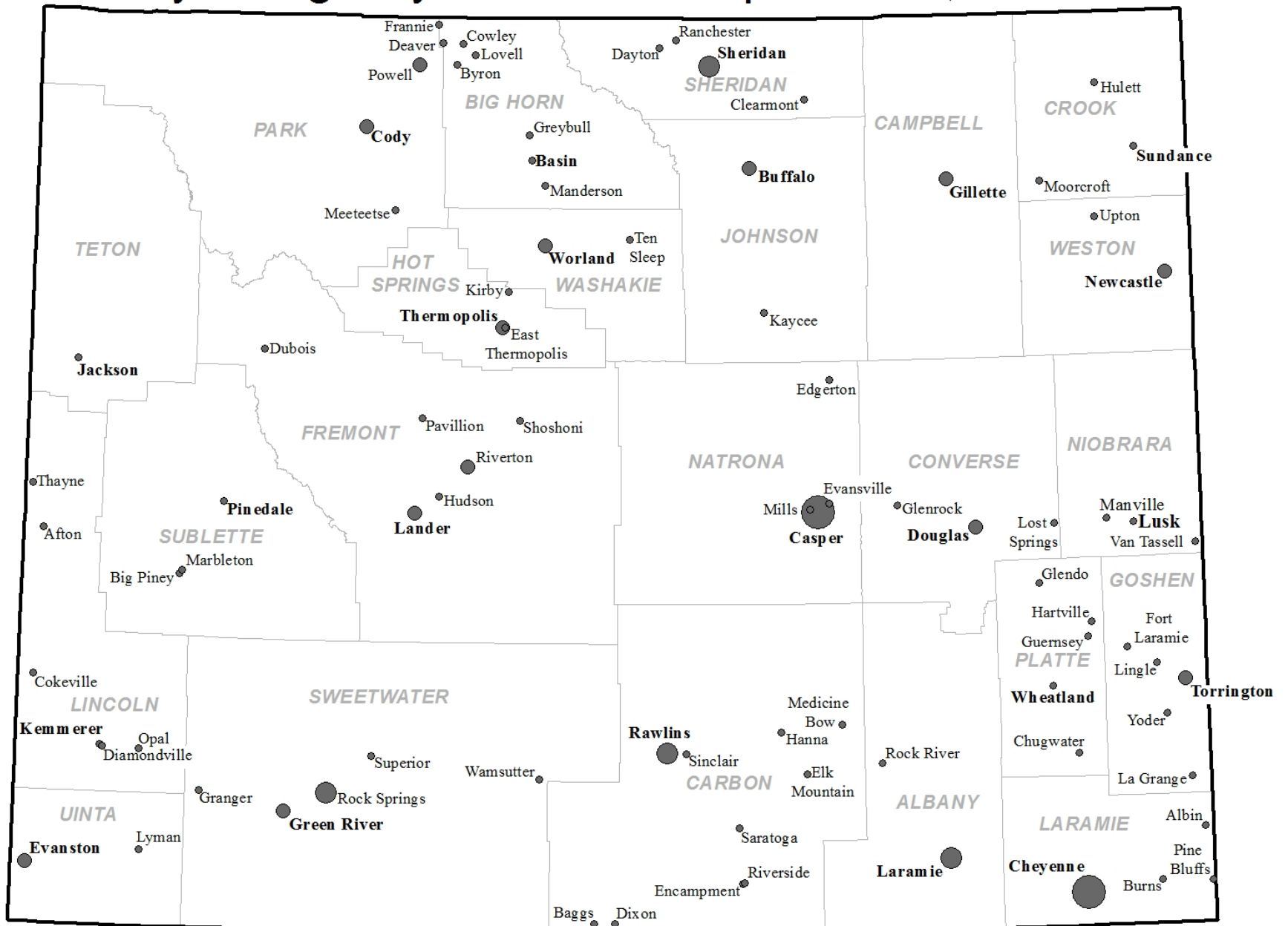
Wyoming City and Town Populations, 1950



Population: ● 1 - 2,500 ● 2,501 - 7,500 ● 7,501 - 20,000 ● 20,001 - 30,000 ● > 30,000
 *County Seat in bold ** Present county boundaries in grey



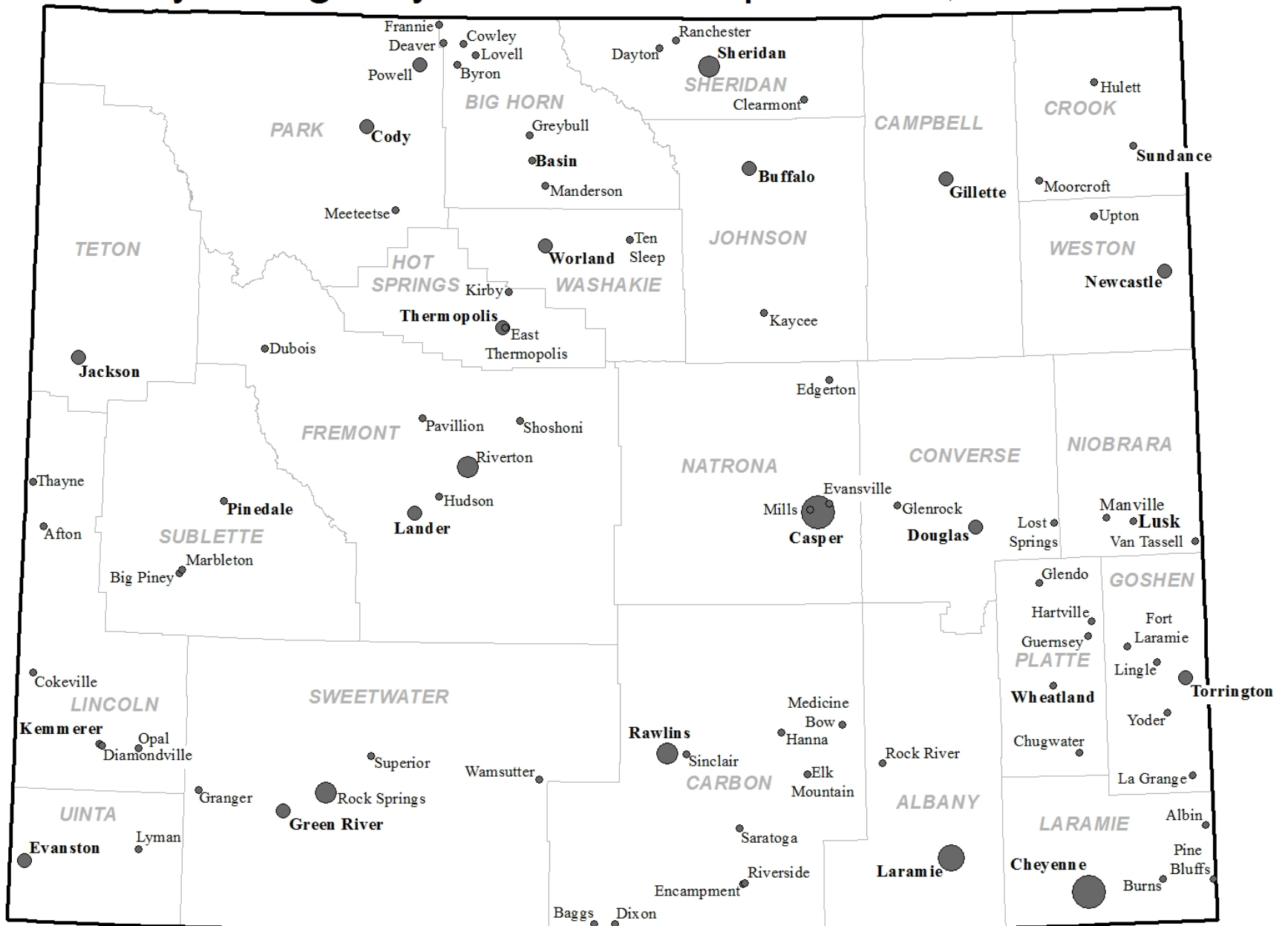
Wyoming City and Town Populations, 1960



Population: ● 1 - 2,500 ● 2,501 - 7,500 ● 7,501 - 20,000 ● 20,001 - 30,000 ● > 30,000
 *County Seat in bold ** Present county boundaries in grey



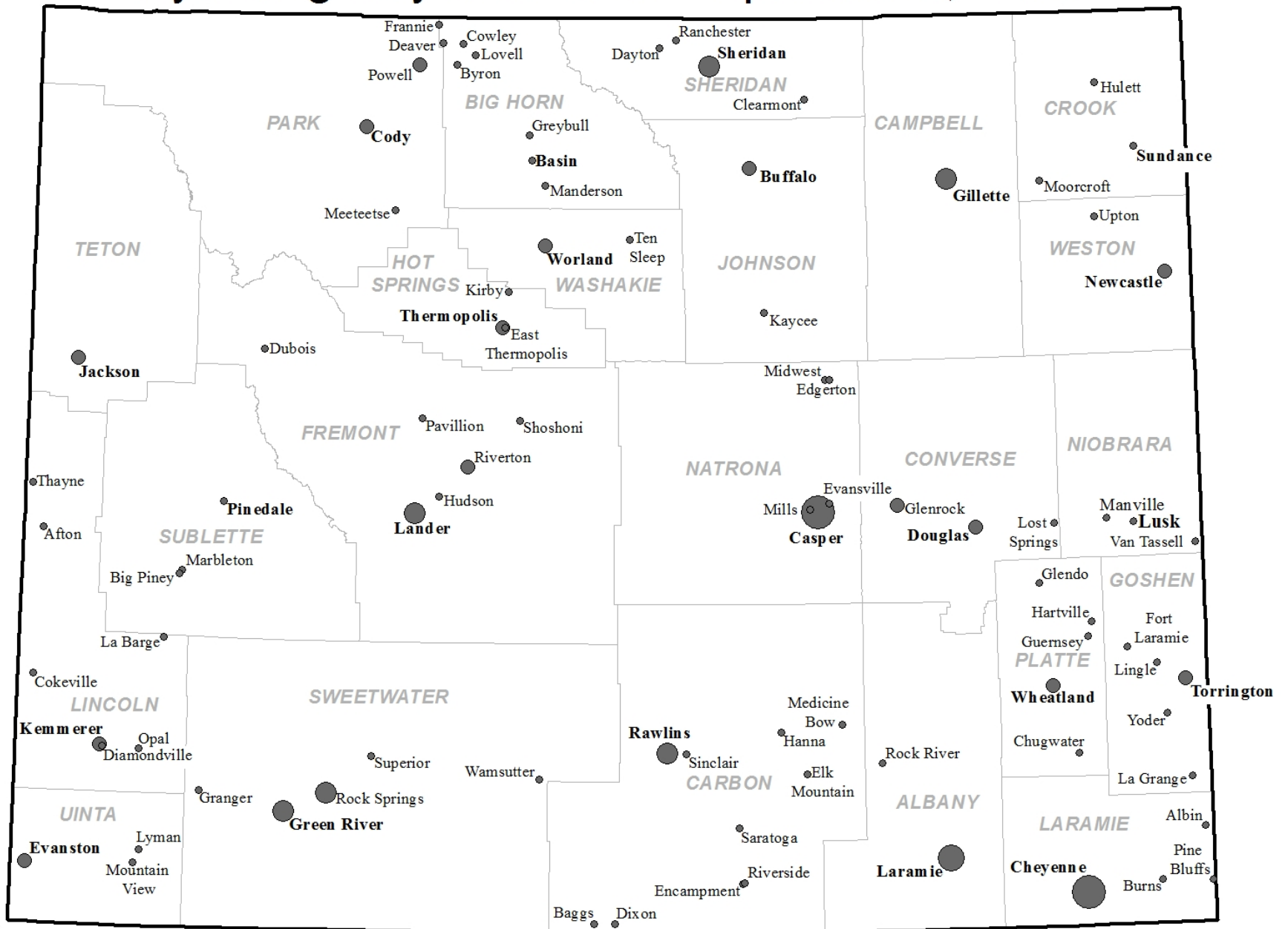
Wyoming City and Town Populations, 1970



Population: ● 1 - 2,500 ● 2,501 - 7,500 ● 7,501 - 20,000 ● 20,001 - 30,000 ● > 30,000
 *County Seat in bold ** Present county boundaries in grey



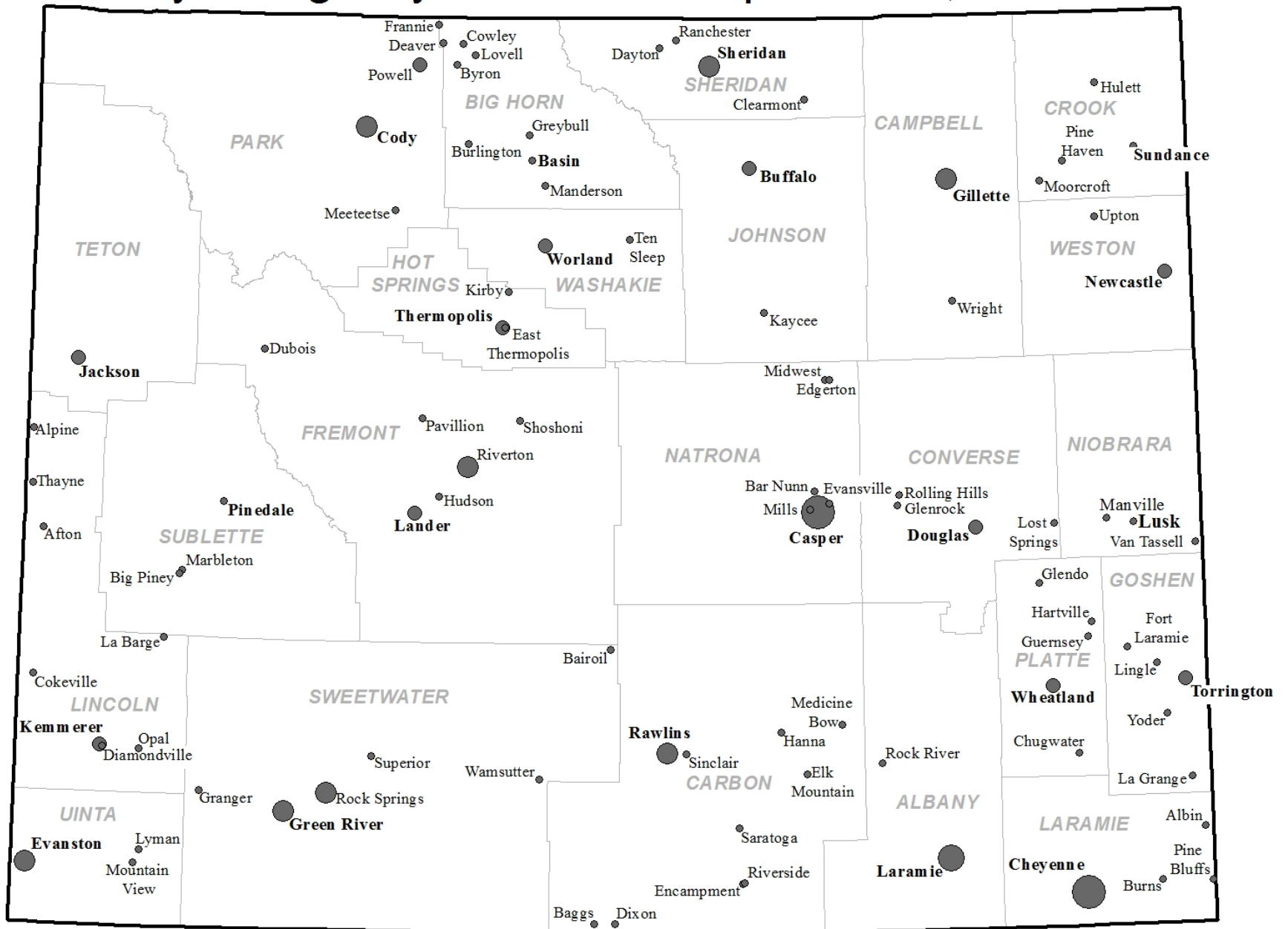
Wyoming City and Town Populations, 1980



Population: ● 1 - 2,500 ● 2,501 - 7,500 ● 7,501 - 20,000 ● 20,001 - 30,000 ● > 30,000
 *County Seat in bold ** Present county boundaries in grey



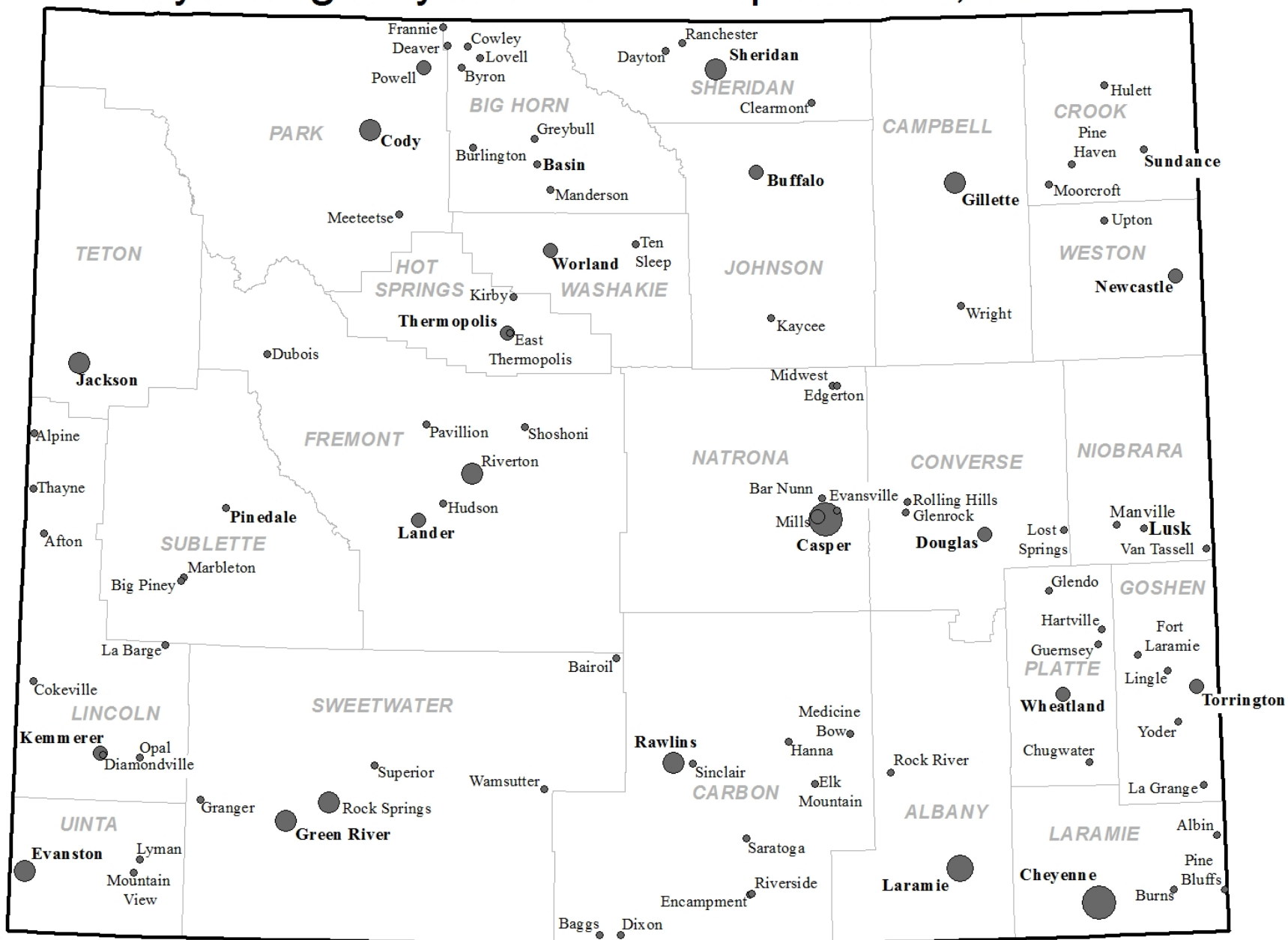
Wyoming City and Town Populations, 1990



Population: • 1 - 2,500 ● 2,501 - 7,500 ● 7,501 - 20,000 ● 20,001 - 30,000 ● > 30,000
 *County Seat in bold ** Present county boundaries in grey



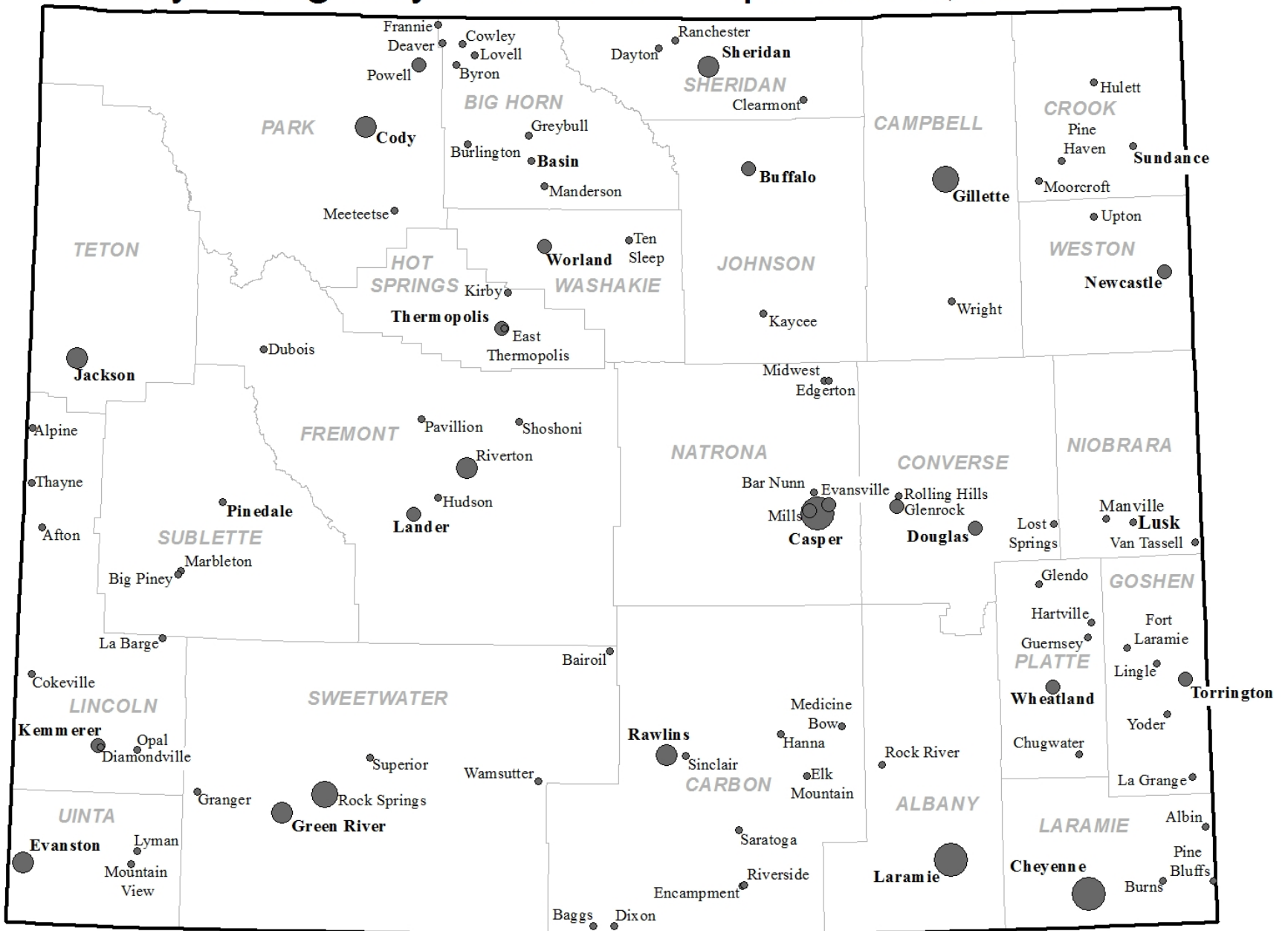
Wyoming City and Town Populations, 2000



Population: ● 1 - 2,500 ● 2,501 - 7,500 ● 7,501 - 20,000 ● 20,001 - 30,000 ● > 30,000
 *County Seat in bold ** Present county boundaries in grey



Wyoming City and Town Populations, 2010



Population: ● 1 - 2,500 ● 2,501 - 7,500 ● 7,501 - 20,000 ● 20,001 - 30,000 ● > 30,000
 *County Seat in bold ** Present county boundaries in grey



Wyoming City and Town Populations, 1870-2010**

Area	2010	2000	1990	1980	1970	1960	1950	1940	1930	1920	1910	1900	1890	1880	1870
Wyoming (1)															
Afton	1,911	1,818	1,394	1,481	1,290	1,337	1,319	1,211	807	796	570				
Albin	181	120	120	128	118	172	208	160							
Alpine	828	550	200												
Baggs	440	348	272	433	146	199	206	221	192	200					
Bairoil	106	97	228												
Bar Nunn	2,213	936	835												
Basin	1,285	1,238	1,180	1,349	1,145	1,1319	1,220	1,099	903	1,088	763				
Big Piney	552	408	454	530	570	663	206	241	184	173					
Buffalo	4,585	3,900	3,302	3,799	3,394	2,907	2,674	2,302	1,749	1,772	1,368	710	1,087		
Burlington	288	250	184												
Burns	307	285	254	268	185	225	216	253	216	300					
Byron	593	557	470	633	397	417	350	388	250	326	442				
Casper	55,316	49,644	51,016	39,361	38,930	23,673	17,964	16,619	11,447	2,639	883	554			
Cheyenne	59,466	53,011	50,008	47,283	41,254	43,505	31,935	22,474	17,361	13,829	11,320	14,087	11,690	3,456	1,450
Chugwater	212	244	192	282	187	287	283	245	286						
Clearmont	142	115	119	191	141	154	225	215	214						
Cody	9,520	8,835	7,897	6,599	5,161	4,838	3,872	2,536	1,800	1,242	1,132				
Cokeville	535	506	493	515	440	545	440	452	431	430					
Cowley	655	560	477	455	366	459	463	491	526	687	574				
Dayton	757	678	565	701	396	333	316	240	348	136	313				
Deaver	178	177	199	178	112	121	118	111	85	142					
Diamondville	737	716	864	1,000	485	398	415	586	812	726	696				
Dixon	97	79	70	82	72	108	124	94	145	170					
Douglas	6,120	5,288	5,076	6,030	2,677	2,822	2,544	2,205	1,917	2,294	2,246	734	491		
Dubois	971	962	895	1,067	898	574	279	412	177	243					
East Thermopolis	254	274	221	359	316	281	248								
Edgerton	195	169	247	510	350	512	203	232	269						
Elk Mountain	191	192	174	338	127	190	196	107	54	89	98				
Encampment	450	443	490	611	321	333	288	331	209	230	421				
Evanston	12,359	11,507	10,903	6,265	4,462	4,901	3,863	3,605	3,075	3,479	2,583	2,110	1,995	1,277	77
Evansville	2,544	2,255	1,403	2,335	832	678	393	206	174						
Fort Laramie	230	243	243	356	197	233	300	311	245						

Pavillion	231	165	126	287	181	190	241	176							
Pine Bluffs	1,129	1,153	1,054	1,077	937	1,121	846	771	670	618	246				
Pinedale	2,030	1,412	1,181	1,066	948	965	770	647	219	94					
Pine Haven	490	222	141												
Powell	6,314	5,373	5,292	5,310	4,807	4,740	3,804	1,948	1,156	2,463					
Ranchester	855	701	676	655	208	235	251	189	155	147					
Rawlins	9,259	8,538	9,380	11,547	7,855	8,968	7,415	5,531	4,868	2,858	4,256	2,317	2,235	1,451	612
Riverside	52	59	85	55	46	87	50	68	34	29	49				
Riverton	10,615	9,310	9,202	9,562	7,995	6,845	4,142	2,540	1,608	2,023	483				
Rock River	245	235	190	415	344	497	424	349	260	281	123				
Rock Springs	23,036	18,708	19,050	19,458	11,657	10,371	10,857	9,827	8,440	6,456	5,778	4,363	3,406	763	40
Rolling Hills	440	449	330												
Saratoga	1,690	1,726	1,969	2,410	1,181	1,133	926	810	567	449	557				
Sheridan	17,444	15,804	13,900	15,146	10,856	11,651	11,500	10,529	8,538	9,175	8,408	1,559	281		
Shoshoni	649	635	497	879	562	766	891	226	263	561	604				
Sinclair	433	423	500	586	445	621	775	604							
Sundance	1,182	1,161	1,139	1,087	1,056	908	893	685	369	328	281	294	515		
Superior	336	244	273	586	197	241	1,580	1,240	1,156	1,034					
Ten Sleep	260	304	311	407	320	314	289	345							
Thayne	366	341	267	256	195	214	229								
Thermopolis	3,009	3,172	3,247	3,852	3,063	3,955	2,870	3,422	2,129	2,095	1,524	299			
Torrington	6,501	5,776	5,651	5,441	4,237	5,299	3,247	2,344	1,811	1,301	155				
Upton	1,100	872	980	1,193	987	1,224	951	545	373	306	244				
Van Tassell	15	18	8	10	21	15	34	82	88	170					
Wamsutter	451	261	240	681	139	110	103	169							
Wheatland	3,627	3,548	3,271	5,816	2,498	2,350	2,286	2,110	1,997	1,336	796				
Worland	5,487	5,250	5,742	6,391	5,055	5,806	4,202	2,710	1,461	1,225	265				
Wright	1,807	1,347	1,236												
Yoder	151	169	136	110	101	83	128	201	266						

**Historical Decennial Census Population for Wyoming Counties, Cities, and Town; Wyoming Department of Administration & Information, Economic Analysis Division:

http://eadiv.state.wy.us/demog_data/cntycty_hist.htm